


# Fimmvörðuháls úr norðaustri

SPOT5 gervitunglamynd frá 2008 lögð ofan á EMISAR hæðarlíkan frá 1998

Rautt sýnir hraun 21. mars kl. 7:00

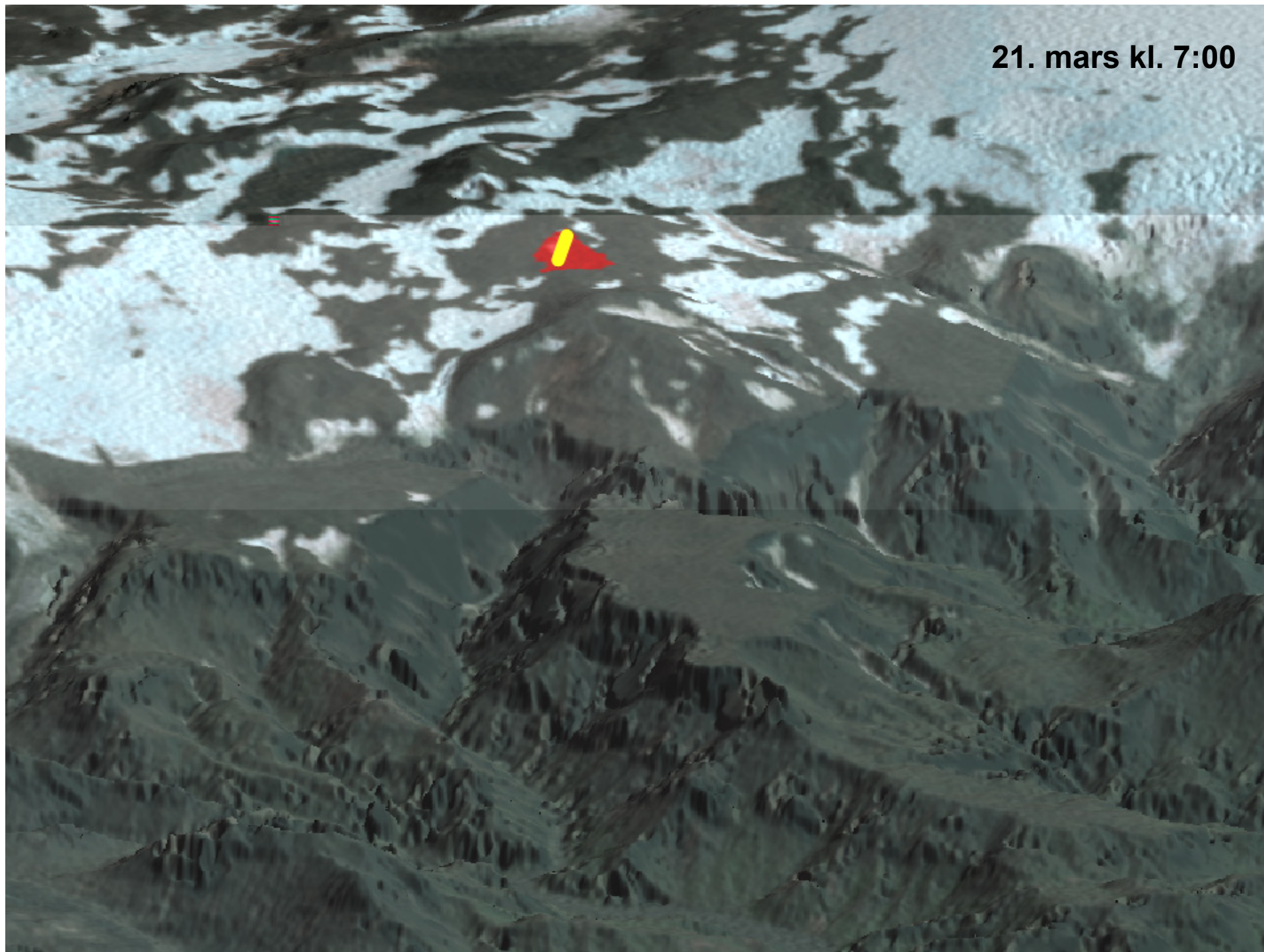
Gula línan sýnir gossprungu



Unnið af Jarðvísindastofnun Háskóla Íslands


Hraunútbreiðsla byggð á gögnum frá Landhelgisgæslu Íslands

21. mars kl. 7:00



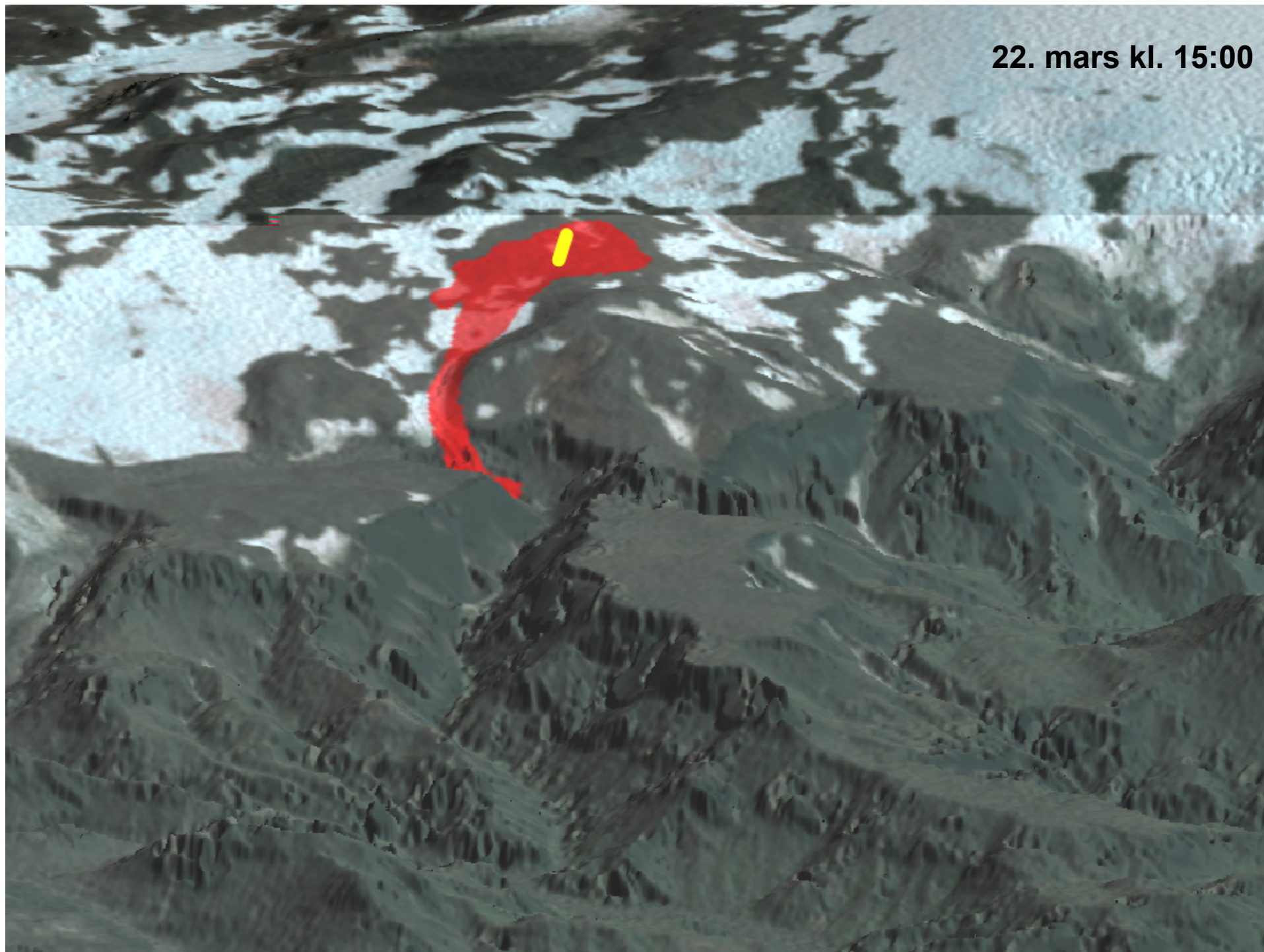


21. mars kl. 21:30



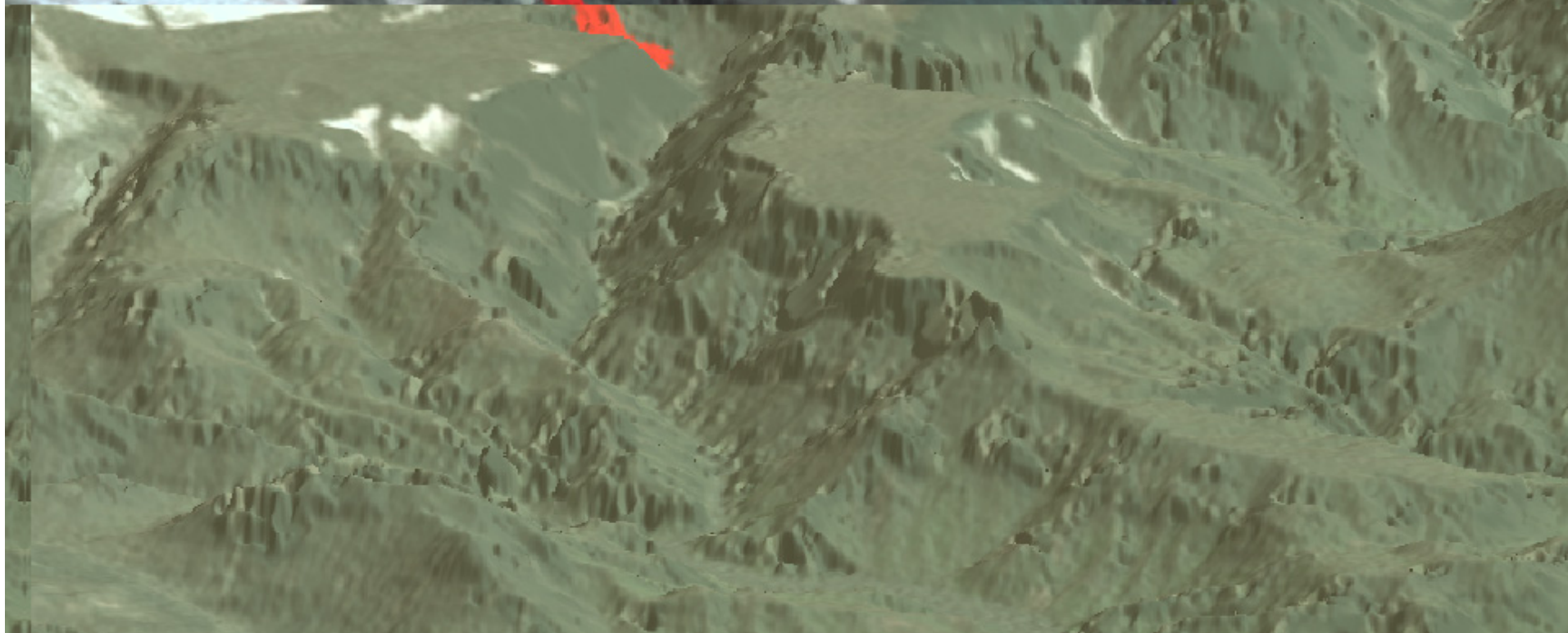



22. mars kl. 15:00



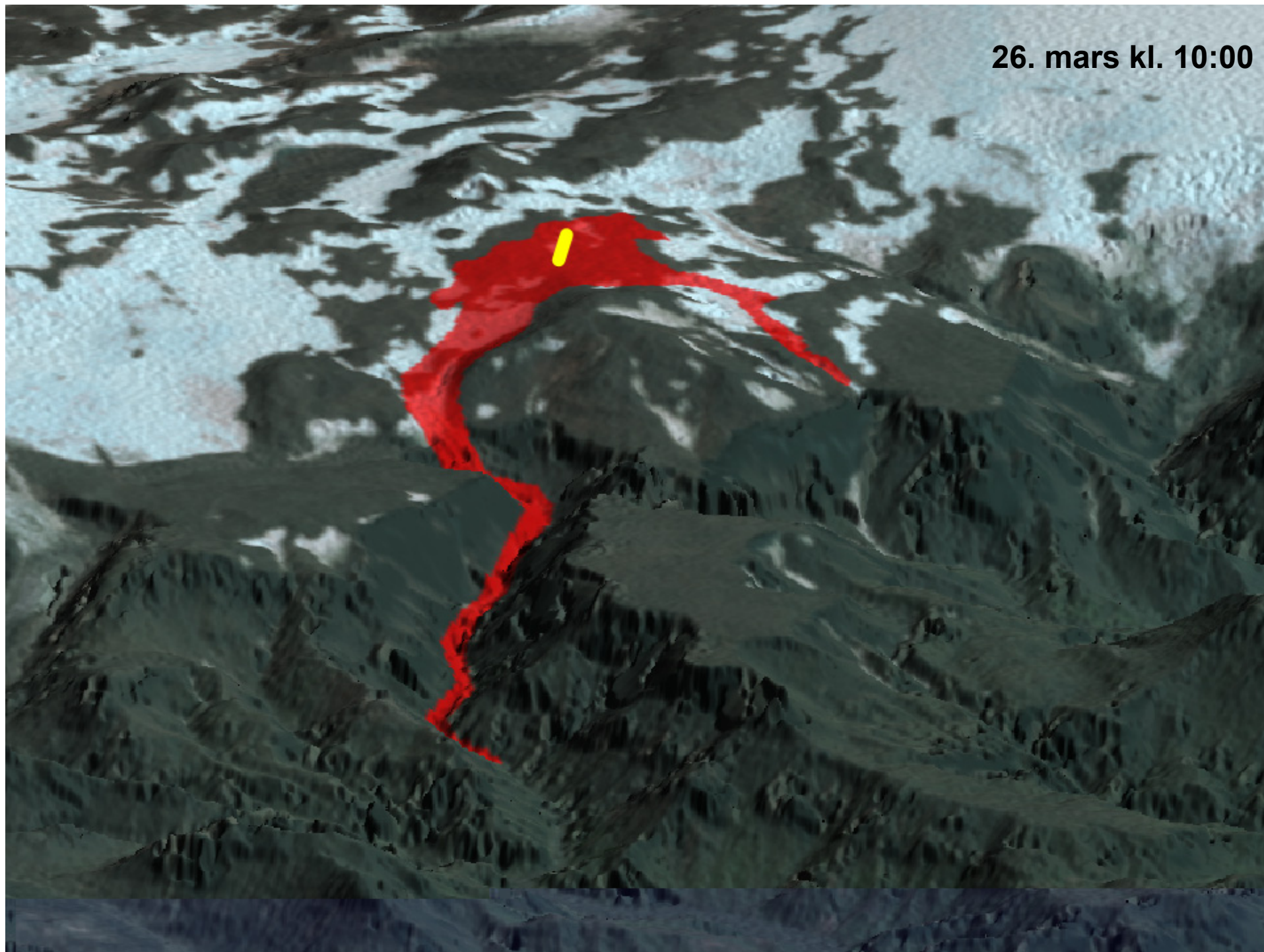


24. mars kl. 15:00



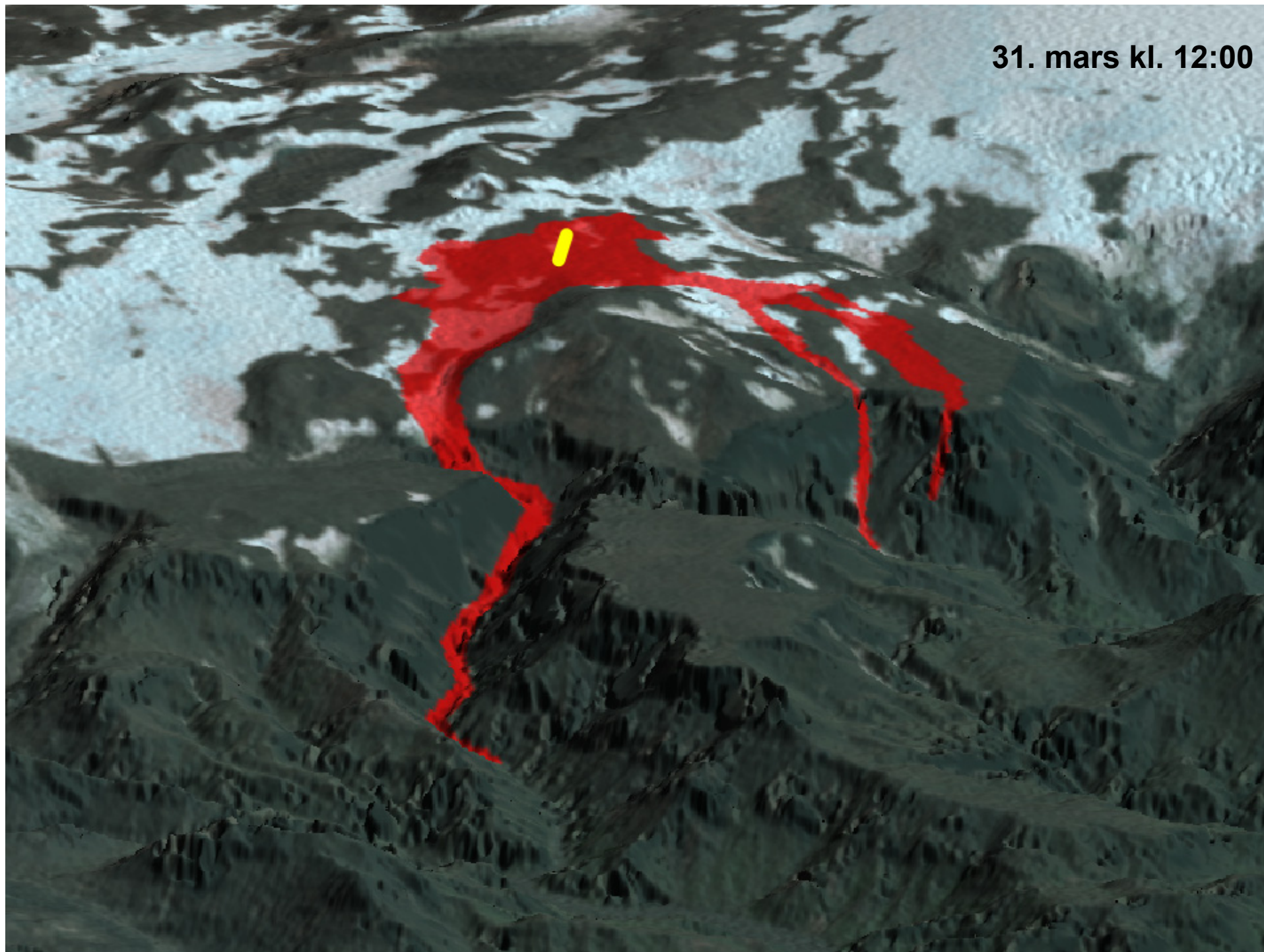


26. mars kl. 10:00



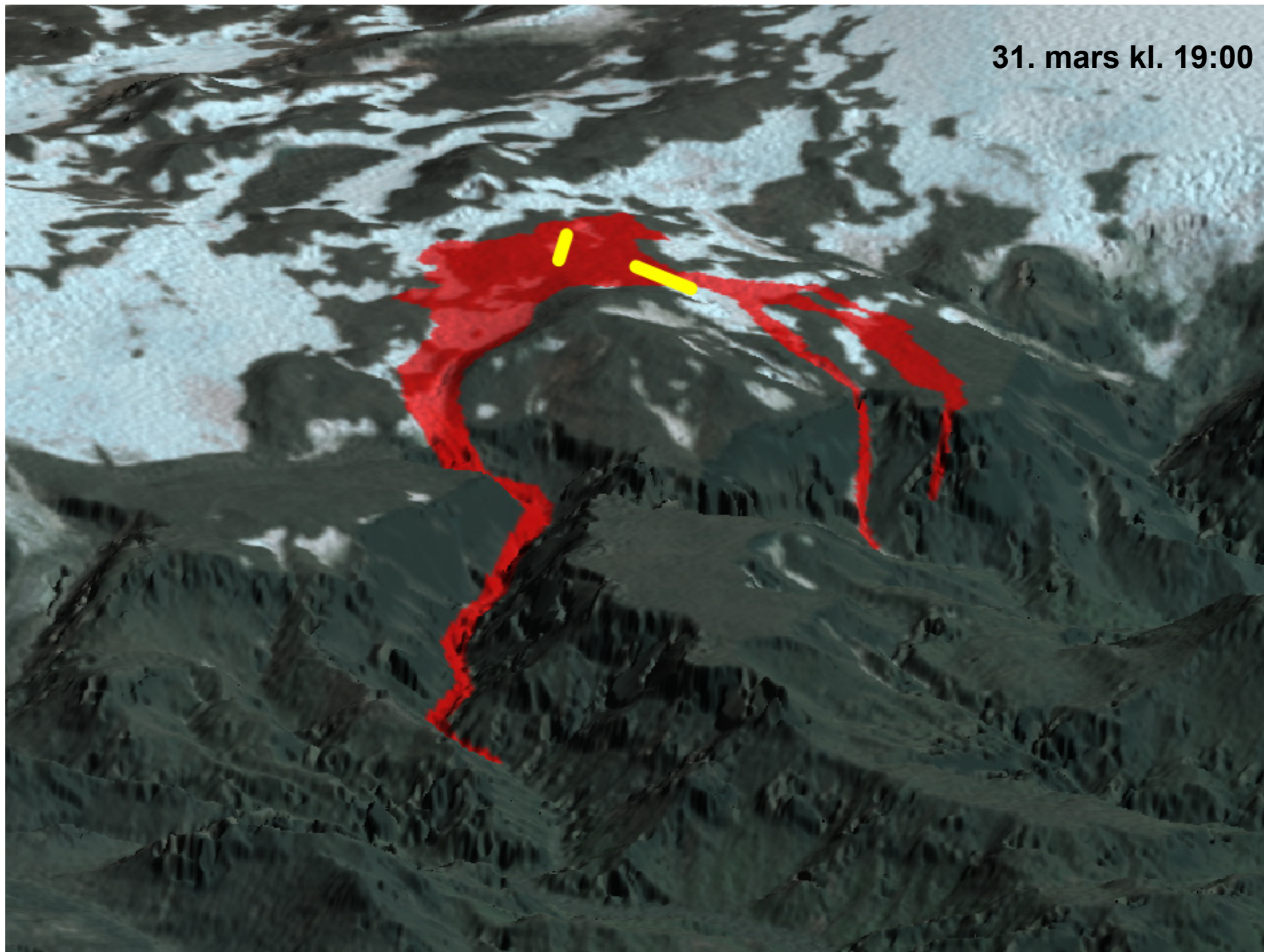


31. mars kl. 12:00





31. mars kl. 19:00





7. apríl kl. 15:30

